






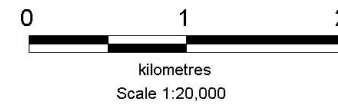


Norfolk Island

Strategic Plan Map



-  High Rural / Conservation Value
-  Semi-Rural
-  Urban
-  Activity Node
-  Mean High Water Mark



Approved On: 17 July 2008
Gazetted On: 25 July 2008
Approved By: S. Victoria A. Jack
Executive Member