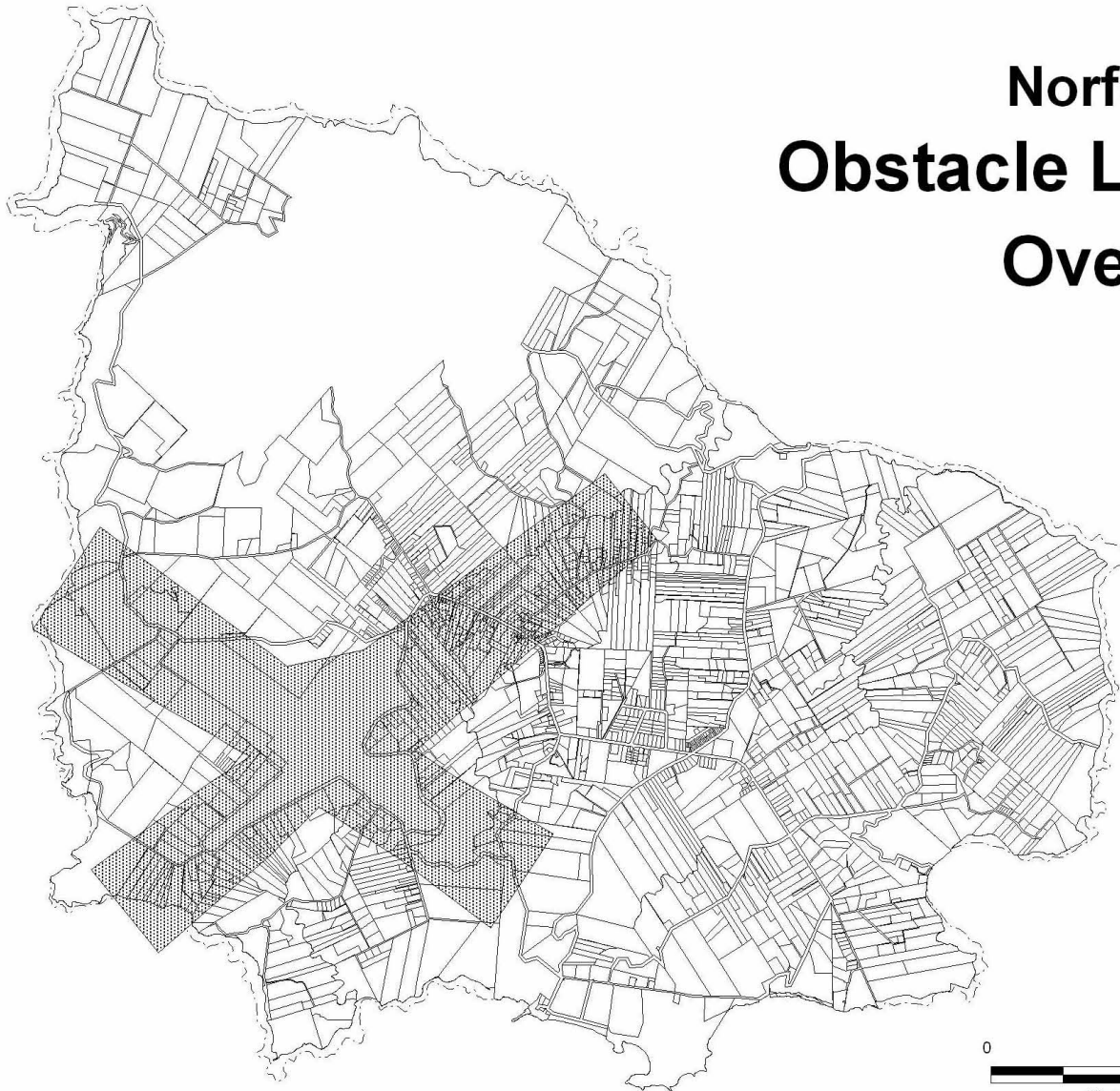







Norfolk Island Obstacle Limitation Surfaces Overlay Map



-  Obstacle Limitation Surface
-  Cadastral Boundaries
-  Mean High Water Mark

Last Variation Approved On: 3 March 2010
Last Variation Gazetted On: 12 March 2010
Last Variation Approved By: S. Victoria A. Jack
Executive Member

